

Adopted by:

Town of Conway
Date: 9-6-2011

Town of Jackson
Date: 9-14-2011

Town of Lasker
Date: 9-19-2011

Town of Rich Square
Date: 9-1-2011

Town of Seaboard
Date: 9-13-2011

Town of Severn
Date: 9-5-2011

Town of Woodland
Date: 9-8-2011

Northampton County
Date: 9-19-2011

NCDOT
Date: 1-5-2012

Endorsed by:

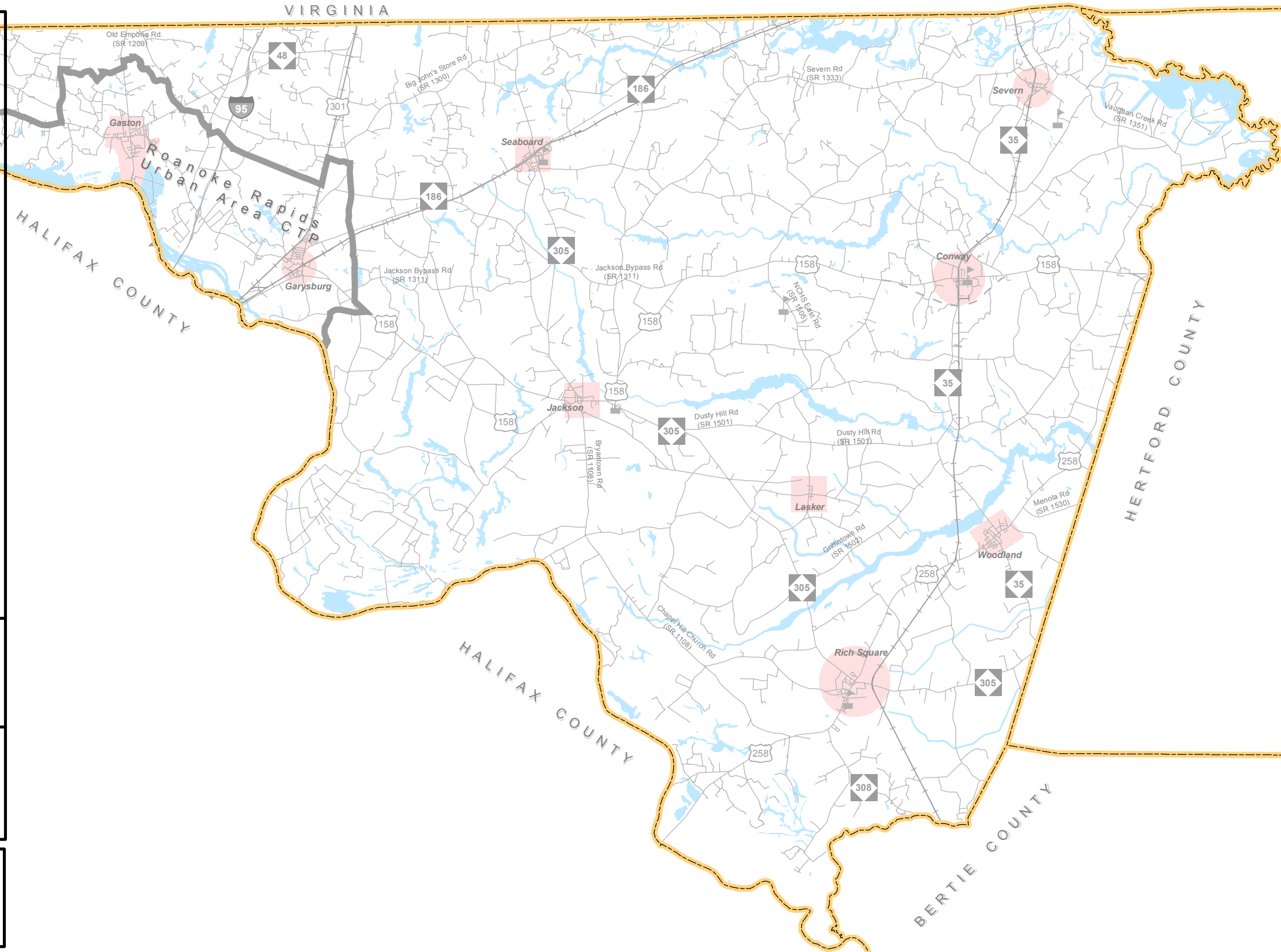
Peanut Belt RPO
Date: 11-15-2011

Recommended by:

Transportation Planning Branch
Date: 12-12-2011

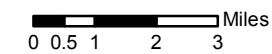
NOTES:

- Sheet 1 Adoption Sheet
- Sheet 2 Highway Map
- Sheet 3 Public Transportation and Rail Map
- Sheet 4 Bicycle Map
- Sheet 5 Pedestrian Map




Legend

- County Boundary
- RRUA CTP Boundary
- Schools
- Roads
- Railroads
- Municipal Boundaries
- Rivers and Streams
- Lakes



Sheet 1 of 5



Base map date: May 2009

Refer to CTP document for more details

Northampton County

**Comprehensive
Transportation Plan**

Plan date: 7-25-2011